





4.00 credits

30.0 h + 15.0 h

Q2

Teacher(s)	van Ypersele de Strihou Jean-Pascal ;
Language :	French
Place of the course	Louvain-la-Neuve
Main themes	The course's goal is to teach the futur geographs to build a geographical map and to use it correctly. It contains: 1. - an overview of the methods of topography which given the dimensions and relative positions of particularities of the field that we want to put into place. 2. - showing the representation modes or "cartographic projections", their definition formulas, their properties, the deformations that they come with, the way to build them graphically or by calculation.
Learning outcomes	
Faculty or entity in charge	GEOG

Programmes containing this learning unit (UE)				
Program title	Acronym	Credits	Prerequisite	Learning outcomes
Master [120] in Geography : General	GEOG2M	4		
Master [120] in Geography : Climatology	CLIM2M	4		
Bachelor in Geography : General	GEOG1BA	4		
Minor in Geography	MINGEOG	4		
Master [60] in Geography : General	GEOG2M1	4		