





Due to the COVID-19 crisis, the information below is subject to change, in particular that concerning the teaching mode (presential, distance or in a comodal or hybrid format).

5 credits	30.0 h + 30.0 h	Q1
-----------	-----------------	----

Teacher(s)	Vanwambeke Sophie ;
Language :	French
Place of the course	Louvain-la-Neuve
Aims	<i>The contribution of this Teaching Unit to the development and command of the skills and learning outcomes of the programme(s) can be accessed at the end of this sheet, in the section entitled "Programmes/courses offering this Teaching Unit".</i>
Evaluation methods	<p>Due to the COVID-19 crisis, the information in this section is particularly likely to change.</p> <p>Theory: 50% of the final marks, including 60% as a written exam on lectures and 40% continuous assessment Production of a « research paper » (50%). The objective is to discuss in depth elements presented in class for a specific topic selected by te student, with a focus on spatial aspect. The following three parts will be included:</p> <ul style="list-style-type: none"> -Introduction: presenting the topic -Litterature review, search and presentation of potential data -Analysis, mapping, discussion. <p>The report is also presented orally to the group. The marks on the continuous assessment is attached to all exam sessions of the academic year.</p>
Teaching methods	<p>Due to the COVID-19 crisis, the information in this section is particularly likely to change.</p> <p>Lectures and practicals. The practicals aim at producing a mini-research on a topic selected by the student.</p>
Content	<p>This course offers to discover the contribution of geography in the context of public health. How do our intractions with our surroundings affect our health? How can the tools of geography, such as cartography and modelling, give a valuable additional perspective to undersatnd today's health related challenges? The angle chose for all topics we will cover is space. We will cover a broad diversity of topics that includes: infectious diseases in History and today in the context of global environmental change, modelling chronic diseases in the geographic context, using spatial data, the offer of health services, biodiversity, the concepts of One Health and ecohealth.</p>
Inline resources	https://moodleucl.uclouvain.be/course/view.php?id=7572
Faculty or entity in charge	GEOG

Programmes containing this learning unit (UE)				
Program title	Acronym	Credits	Prerequisite	Aims
Master [60] in Geography : General	GEOG2M1	5		
Master [120] in Public Health	ESP2M	5		
Master [120] in Geography : Climatology	CLIM2M	5		
Master [120] in Geography : General	GEOG2M	5		
Master [120] in Population and Development Studies	SPED2M	5		