




Due to the COVID-19 crisis, the information below is subject to change, in particular that concerning the teaching mode (presential, distance or in a comodal or hybrid format).

5 credits

30.0 h + 30.0 h

Q1

Teacher(s)	van Wesemael Bas ;
Language :	French
Place of the course	Louvain-la-Neuve
Prerequisites	<i>The prerequisite(s) for this Teaching Unit (Unité d'enseignement – UE) for the programmes/courses that offer this Teaching Unit are specified at the end of this sheet.</i>
Main themes	This course introduces the process, materials and landforms of the main geomorphic systems. First, the exogenous process and their relative intensities will be reviewed for different climatic zones. Then the production of soil and unconsolidated materials through weathering will be discussed and finally, the main geomorphic systems will be reviewed such as hillslopes, rivers, glaciers and coasts.
Aims	<p>This course introduces the concepts of geomorphology i.e. the interaction between processes, materials and land forms. At the end of the course students should be able to: Describe the most important interactions between process, materials and land forms within the main geomorphic systems (hillslopes, rivers, glaciers and coasts) Interpret the morphology and the dominant processes in a given landscape using topographic maps and aerial photographs Represent the spatial variation in soil characteristics of a hillslope and its impacts on the infiltration rates based on the interpretation of data collected in the field.</p> <p>-----</p> <p><i>The contribution of this Teaching Unit to the development and command of the skills and learning outcomes of the programme(s) can be accessed at the end of this sheet, in the section entitled "Programmes/courses offering this Teaching Unit".</i></p>
Evaluation methods	Due to the COVID-19 crisis, the information in this section is particularly likely to change. Written exam, course work counts for a third of the final grade
Content	This is an introductory course in geomorphology, one of the main disciplines in physical geography. The lectures describe the interactions between processes, materials and landforms, while the main geomorphic systems will be introduced i.e. hillslopes, rivers, glaciers and coasts. Practical work focuses on interpretation of landscape forms and dominant processes from topographical maps and aerial photographs as well as field data collection and analysis.
Inline resources	moodle
Bibliography	<ul style="list-style-type: none"> • Joseph Holden (ed) 2008 An Introduction to physical geography and the environment. Second edition. Pearson Prentice Hall ISBN 978 0 13 175304 4. Ressources web du livre: www.pearsoned.co.uk/holden • Frank Ahnert 1998. An introduction to geomorphology. Arnold Publishers, London. ISBN 0 340 69259 • 'Fundamentals of the Physical Environment' D. Briggs et al. Two copies are available in the library (BSE).
Faculty or entity in charge	GEOG

Programmes containing this learning unit (UE)				
Program title	Acronym	Credits	Prerequisite	Aims
Minor in Scientific Culture	MINCULTS	5		
Minor in Geography	MINGEOG	5		
Bachelor in Geography : General	GEOG1BA	5	LBIR1130	
Master [120] in History of Art and Archaeology : General	ARKE2M	5		