






4 credits

30.0 h + 15.0 h

Q2

| | |
|-----------------------------|---|
| Teacher(s) | van Ypersele de Strihou Jean-Pascal ; |
| Language : | French |
| Place of the course | Louvain-la-Neuve |
| Main themes | The course's goal is to teach the futur geographs to build a geographical map and to use it correctly. It contains: 1. - an overview of the methods of topography which given the dimensions and relative positions of particularities of the field that we want to put into place. 2. - showing the representation modes or "cartographic projections", their definition formulas, their properties, the deformations that they come with, the way to build them graphically or by calculation. |
| Aims | <i>The contribution of this Teaching Unit to the development and command of the skills and learning outcomes of the programme(s) can be accessed at the end of this sheet, in the section entitled "Programmes/courses offering this Teaching Unit".</i> |
| Faculty or entity in charge | GEOG |

| Programmes containing this learning unit (UE) | | | | |
|---|---------------------------|---------|--------------|---|
| Program title | Acronym | Credits | Prerequisite | Aims |
| Master [60] in Geography : General | GEOG2M1 | 4 | |  |
| Master [120] in Geography : Climatology | CLIM2M | 4 | |  |
| Master [120] in Geography : General | GEOG2M | 4 | |  |
| Minor in Geography | LGEOG100I | 4 | |  |
| Additional module in Geography | LGEOG100P | 4 | |  |