







5 crédits

30.0 h + 30.0 h

Q2

Enseignants	Deleersnijder Eric ;Vanwambeke Sophie ;
Langue d'enseignement	Anglais
Lieu du cours	Louvain-la-Neuve
Préalables	Elementary calculus and statistics
Thèmes abordés	<p>At the end of this course, the students will be able to:</p> <ul style="list-style-type: none"> Identify and characterize a model and understand the mathematics of a process-based model; Translate a physical, environmental and/or spatial process into mathematical language; Grasp all steps of a modelling process, from the statement of a question to the validation of results; Start engaging with professionals of environmental modelling and management in various settings. <p>Contribution to the acquisition and evaluation of the following learning outcomes of the programme in geography (general and climatology):</p> <ul style="list-style-type: none"> AA 1.1, AA 1.2, AA 1.4, AA 1.6, and particularly AA.1.7 and AA 1.8 AA 3.3, AA 3.4 AA 4.1, AA 4.2 AA 5.5 AA 6.1, 6.2 <p>Most importantly, these learning outcomes are central to this course:</p> <ul style="list-style-type: none"> AA 4.3, AA 4.4, AA 4.5
Acquis d'apprentissage	<i>La contribution de cette UE au développement et à la maîtrise des compétences et acquis du (des) programme(s) est accessible à la fin de cette fiche, dans la partie « Programmes/formations proposant cette unité d'enseignement (UE) ».</i>
Modes d'évaluation des acquis des étudiants	Homeworks and practical reports; written exam.
Méthodes d'enseignement	Classroom lectures and practical sessions, involving active learning methods. All lectures are in English. The course material and practical notes are in English and French "
Contenu	<p>The course includes two parts. The first half focuses on differential models. The second half looks into spatial modelling and modelling practice. The course starts by a general introduction on modelling.</p> <p>The following topics are dealt with:</p> <ul style="list-style-type: none"> How to model? The various steps of modelling; Typology of models; Differential models: linear ordinary differential problems (e.g. first order decay); Differential models: non-linear ordinary differential problems (e.g. population modelling, prey-predator populations, epidemiological model); Differential models: space-time dependency; Spatial models: making space explicit, self-organising systems (e.g. epidemic diffusion, erosion processes); Spatial models: interacting, spatially-explicit objects: agent-based models (e.g. land use change) <p>How to model? Model validation.</p>
Ressources en ligne	Slides, lecture notes and additional reading material on Moodle (https://moodleucl.uclouvain.be/?lang=en)
Bibliographie	<p>Although none of them is mandatory reading, the following books are useful sources of information:</p> <p>Mulligan M., Wainwright J., 2004, Modelling and model building, In: Environmental modelling. Finding Simplicity in Complexity, Wainwright J., Mulligan M. (eds.). Chichester: Wiley.</p> <p>Smith J., Smith P., 2007, Environmental modelling. An Introduction. Oxford: Oxford University Press</p> <p>Kot M; 2001, Elements of Mathematical Ecology, Cambridge University Press</p>

Faculté ou entité en charge:	GEOG
------------------------------	------

Programmes / formations proposant cette unité d'enseignement (UE)				
Intitulé du programme	Sigle	Crédits	Prérequis	Acquis d'apprentissage
Master [120] : bioingénieur en gestion des forêts et des espaces naturels	BIRF2M	5		
Master [120] : bioingénieur en sciences agronomiques	BIRA2M	5		
Master [60] en sciences géographiques, orientation générale	GEOG2M1	5		
Master [120] : bioingénieur en chimie et bioindustries	BIRC2M	5		
Master [120] en sciences géographiques, orientation générale	GEOG2M	5		
Master [120] : bioingénieur en sciences et technologies de l'environnement	BIRE2M	5		
Master [120] en sciences agronomiques et industries du vivant	SAIV2M	5		